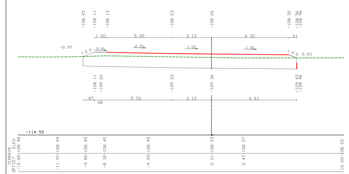



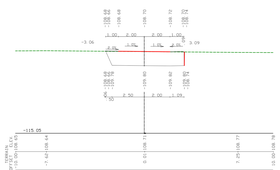

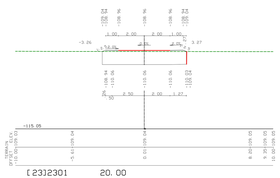

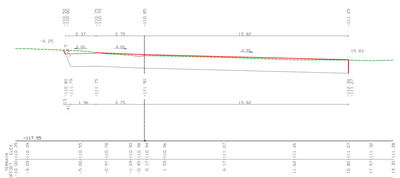





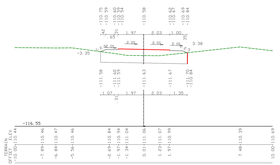

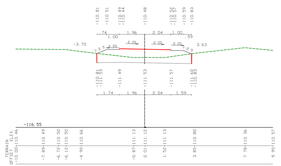



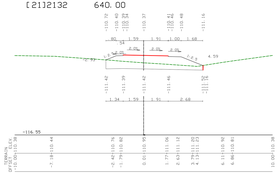







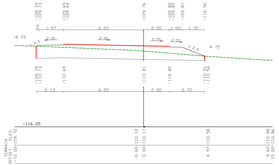







מספר	תאריך	תאור עדכון / שינוי	מתכנן / רישום

מיקום העבודה:

חפירה הכלכלית עפק הטעיינות בפים

לוי-סטרק וקברשטין מהנדסים יועצים בע"מ
מגמה נתיבה אדריכלים, בינוי, תנועה והחניה
אבנר מ.ר. יחד שותפות, בע"מ
מגדל אלון, רח' אבא הלל 14, רמת גן 5250608
Alon Tower, 14 Aba Hillel St., Ramat Gan 5250608
ת.ד. 45033, רמת גן 5250601 P.O.Box 45033, Ramat Gan 5250601
טלפון: 03-7514000 פקס: 03-7514001 Tel: 03-7514000 Fax: 03-7514001
אתר: www.levi-strack.com דוא"ל: info@levi-strack.com

פרויקט:

קיבוץ ניר דוד(CD)

שכונת חוית

שם התכנית:

טיבוע ניר דוד
תערוכת כביש גוקנו
חתכים לוחבי כביש מס' 21 ומס' 23
מחיל אבנ עד מחי 700

שלב תכנון:	ראשי מס' ☐	משני מס' ☐	מדרגי מס' ☐
מידה:	רגיל 25	24/שיפוע	1:100 רגיל 25
מד מרחק:	00	30.08.26	
מדרגה:	מס' 2	מס' 1	מס' 0
מד מרחק